

Geography : Year 2, Autumn 1

How is our local area different from others (UK and Tanzania)?

KEY VOCABULARY

Human feature	Manmade features such as houses, roads and bridges.
Physical feature	Natural parts of the environment such as rivers and mountains.
Climate	The usual weather conditions of a place.
Savannah	Tropical grasslands with shrubs and trees but not much rainfall.
Key	Helps us understand map symbols.
Continent	A very large area of land that includes all the islands with it.
Ocean	A large area of sea
Landmark	A well-known building or place.
Capital City	The main city where the country's government is.

Where are we in the world?

Planet	Earth
Continent	Europe
Country	United Kingdom (England)
County	Nottinghamshire
Village	Keyworth

Tanzania



Continent

Africa


Facts

Largest country in East Africa
Very near to the equator


Capital city

Dodoma

Physical features



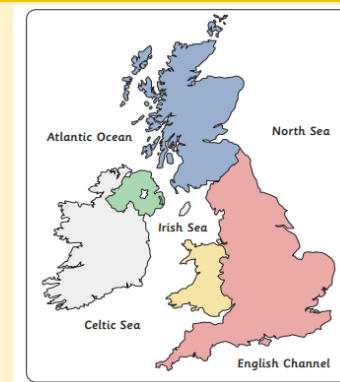
Mount Kilimanjaro



Human features



United Kingdom



Continent

Europe



Facts

Made up of four countries, England, Scotland, Wales and Northern Ireland

Capital cities

London (England), Edinburgh (Scotland), Cardiff (Wales) Belfast (N Ireland)

Physical features



Ben Nevis

Human features



Continents and Oceans

